

16. WHAT IS THE BEST WAY TO RENDER LINGUISTIC BOUNDARIES ON MAPS?

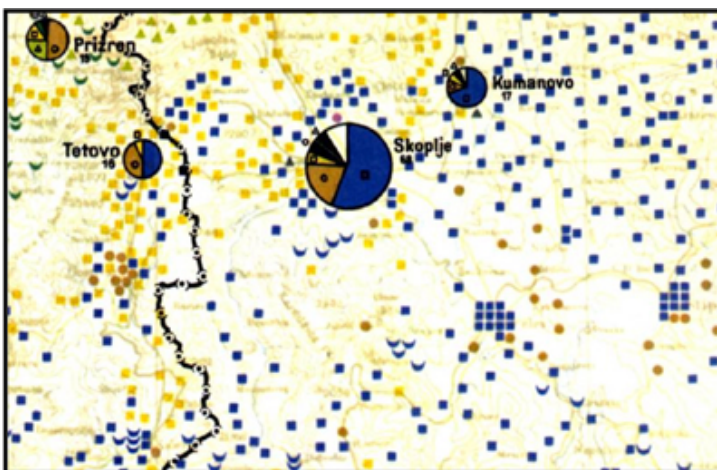
<previous - next>

How to render uninhabited areas? With white?



From Austrian school atlas.

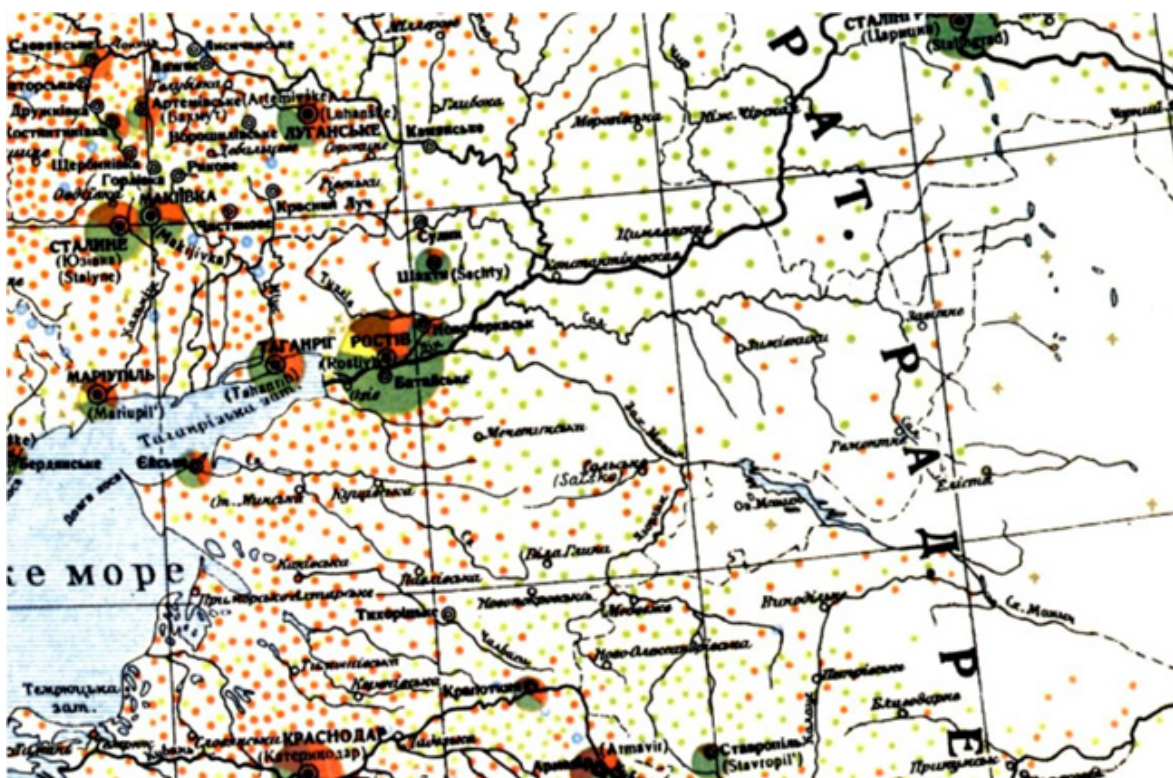
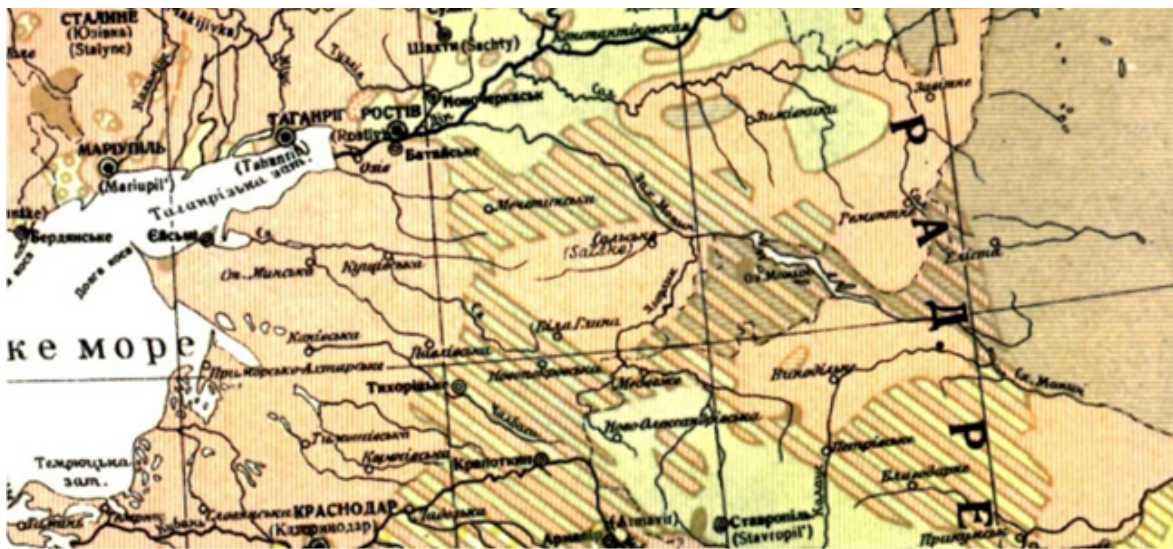
Dot maps give better idea of distribution of various language groups.



Krallert, A.- Weltkarte 1 : 1 Mill. (Sonderausgabe Volkstum, Blatt K34, Sofia. Wien 1943)



- Home
- |
- Selfstudy
- |
- Multilingual names, minority names
- |
- Contents
- |
- Intro
- |
- 1.Examples
- |
- 2.Language map
- |
- 3.Minorities
- |
- 4.History
- |
- 5.Transformation
- |
- 6. Topographer's bias
- |
- 7.Influences on the rendering
- |
- 8.Study of attitudes
- |
- 9.Plebiscites
- |
- 10.Discrimination
- |
- 11.Bilingual presentation
- |
- 12.Mono-lingual presentation
- |
- 13.Incorporation (examples) (a/b/c)
- |
- 14.Map use criteria
- |
- 15.How & Why
- |
- 16.Rendering linguistic boundaries
- |
- 17.Generics



Comparison of a chorochromatic and a dot map presentation of the same linguistic data.