



**Economic and Social Council**

Distr.  
LIMITED

E/CONF.79/ INF/12/Add.1  
18 August 1987

ENGLISH ONLY

---

Fifth United Nations Conference  
on the Standardization of  
Geographical Names  
Montreal, 18-31 August 1987  
Item 5(c) of the provisional agenda\*

NATIONAL STANDARDIZATION

TREATMENT OF NAMES IN MULTILINGUAL AREAS

Addendum

Treatment of names in multilingual areas

Paper submitted by the United Kingdom

---

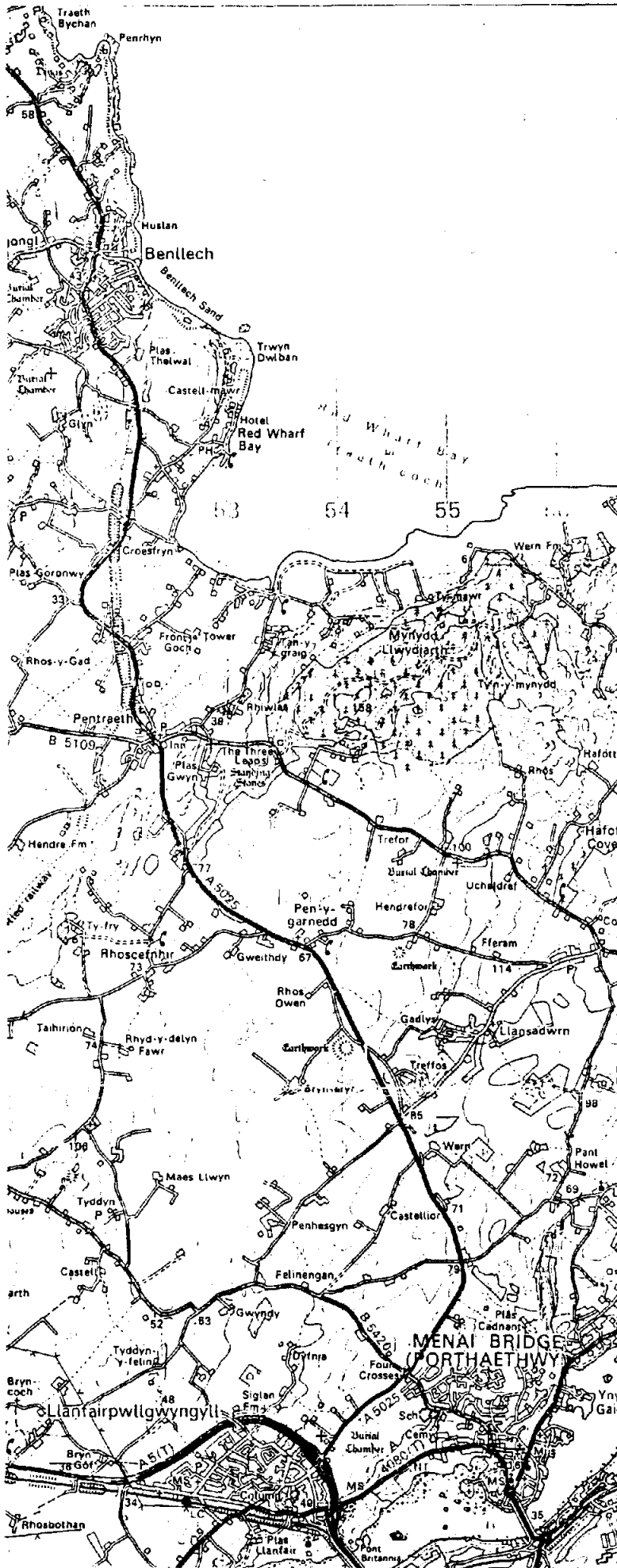
\* E/CONF.79/1.

# Snowdon Yr Wyddfa




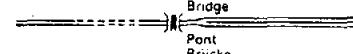

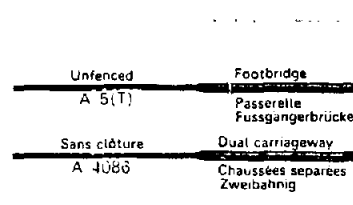
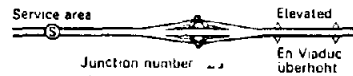
Sheet 115

1:50 000 Landranger Series

© Crown copyright 1986



## ROADS AND PATHS Not necessarily rights of way



## VOIES DE COMMUNICATION VERKEHRSMITTEL

Motorway (dual carriageway)  
Autoroute (chaussées separees) avec  
et échangeur avec numero de l'échangeur  
Autobahn (zweibahnig) mit Versorg.  
Anschlussstelle sowie Nummer der A

Motorway under construction  
Autoroute en construction  
Autobahn im Bau

Trunk road  
Route de grande circulation  
Fernverkehrsstrasse

Main road  
Route principale  
Hauptstrasse

Main road under construction  
Route principale en construction  
Hauptstrasse im Bau

Secondary road  
Route secondaire  
Nebenstrasse

Narrow road with passing places  
Route étroite avec voies de dépas.  
Enge Strasse mit Ausweich-Überho.

Road generally more than 4m wide  
Route généralement de plus de 4m  
Strasse. Minimalbreite im altg. 4m

Road generally less than 4m wide  
Route généralement de moins de 4m  
Strasse. Maximalbreite im altg. 4m

Other road, drive or track  
Autre route, allée ou sentier  
Sonstige Strasse, Zufahrt oder Feld

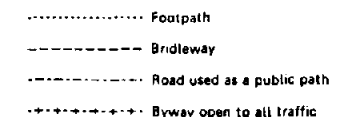
Path Sentier Fussweg

Gradient: 1 in 5 and steeper 1 in  
Pente: 20% et plus de 14% à 20%  
Steigungen: 20% und mehr 14% d

Gates Barrières Schranken  
Road tunnel Tunnel routier  
Strassentunnel

Ferry (passenger) Bac pour piétons  
Personenfähre  
Ferry (veh.) Bac pour v.  
Autofähre

## PUBLIC RIGHTS OF WAY (Not applicable to Scotland)



Public rights of way indicated by these symbols have been derived from Definitive Maps as amended by later enactments or instruments held by Ordnance Survey on 1st March 1986 and are shown subject to the limitations imposed by the scale of mapping

The representation on this map of any other road, track or path is no evidence of the existence of a right of way

Danger Area MOD Ranges in the area. Danger! Observe warning notices  
Zone de polygones de tir du Ministère de la Défense. Danger! Se conformez  
Schiesplatzgebiet des Ministeriums der Verteidigung. Gefahr! Warnschilde

## TOURIST INFORMATION

Information centre  
Bureau d'information  
Informationsbüro  
Parking

## RENSEIGNEMENTS TOURISTIQUES ALLGEMEINE TOURISTENANLEGENHEITEN

Selected places of tour  
Endroits d'un intérêt touristique  
Ausgesuchte Orte, von  
Telephone, public/mot