



UNGEGN World Geographical Names Database

Version 2.0

United Nations Statistics Division
Prepared by Sibylle Marxgut and submitted by Yacob Zewoldi



Outline

- Data collection
 - Country names
 - City names
 - Database statistics
- Application development
 - Database
 - Web interface
- Next steps



Data collection

- Data collection growing
- UNGEGN very active
- Type of data
 - Country names
 - City names



Country names

- Database entries
 - 192 United Nations member states
 - ~ 1,300 short and formal country names
 - +
 - ~ 70 Romanized short and formal names for countries
- Status on country names
 - Endonyms completed
 - UN languages completed



UNGEGN World Geographical Names

[Geographical names](#) | [FAQ](#) | [Feedback](#) | [Contact](#)


Multilingual, multiscriptural dataset of names of countries, capitals and major cities.

Select a country

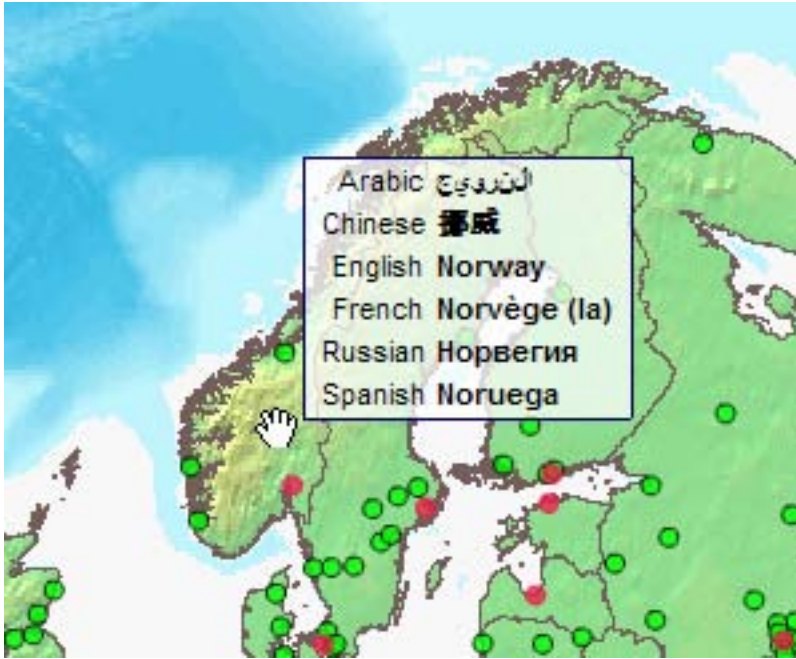
Please roll over a country to see the country name in the UN languages or over a city to see the city endonyms (where available and in romanized form only) and the English name.



Country names - Map

 **Geographical names**
United Nations Statistics Division

Norway



Arabic النرويج
Chinese 挪威
English Norway
French Norvège (la)
Russian Норвегия
Spanish Noruega

Features

- Zoom in on country level from the drop down menu or by using the zoom function
- Display of six United Nations languages when rolling over a country
- Select which layers should be displayed
- Drag map for different views



Country names - Table

Country names

Endonyms

Language	Short name	Formal name	
Dutch	België	Koninkrijk België (het)	
French	Belgique (la)	le Royaume de Belgique	
German	Belgien	Königreich Belgien (das)	

United Nations languages

Language	Short name	Formal name	
Arabic	بلجيكا	مملكة بلجيكا	
Chinese	比利时	比利时王国	
English	Belgium	the Kingdom of Belgium	
French	Belgique (la)	le Royaume de Belgique	
Russian	Бельгия	Королевство Бельгия	
Spanish	Bélgica	el Reino de Bélgica	

Displayed:

- Short and formal names
- Endonyms and UN languages
- Language
- Data source




City names

- Work in progress
 - City names received from 52 countries through UNGEGN
 - 48 processed and imported to database
 - ~1,850 cities with ~3,400 names included in the database
 - Sound files for 20 countries
- Capital cities sourced from
 - UN Multilingual Terminology Database (<http://unterm.un.org/>) for capital city names in the 6 official languages
 - UNGEGN
- Status on city names
 - UN languages about to be completed
 - Work on endonyms for capitals in progress



Web interface

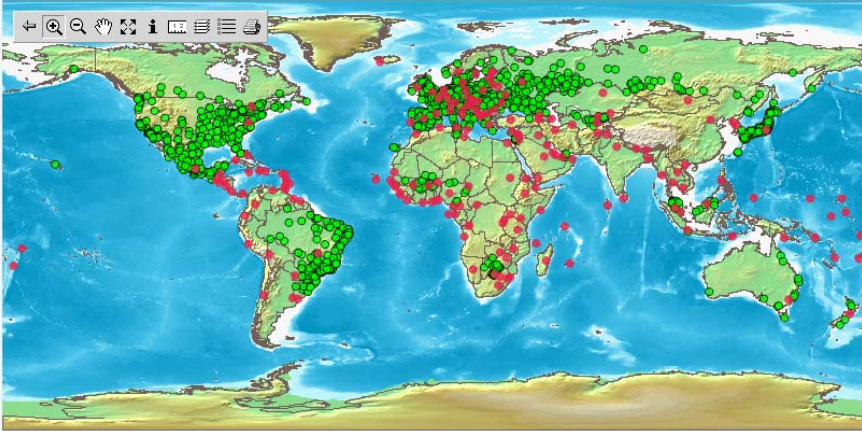
 UNGEGN World Geographical Names

[Geographical names](#) | [FAQ](#) | [Feedback](#) | [Contact](#)

Multilingual, multiscriptural dataset of names of countries, capitals and major cities.

World


Please roll over a country to see the country name in the UN languages or over a city to see the city endonyms (where available and in romanized form only) and the English name.





Note: The boundaries and names shown and the designations used on this map do not imply official endorsement or acceptance by the United Nations

Country names

Endonyms

Language	Short name	Formal name	
Swedish	Sverige	Konungariket Sverige	

United Nations languages

Language	Short name	Formal name	
Arabic	السويد	مملكة السويد	
Chinese	瑞典	瑞典王国	

Developed in ASP.Net 2.0 and Macromedia Flash 8

Interface parts:

- Map application
- Table format



City names - Map



Features

- City names, in Romanized form only
- Capital cities displayed in red



City names - Table

Capital and other major cities

Stockholm Lat: 59.33 | Long: 18.06

Endonym

Language	City name	Source
Swedish	Stockholm	UNGEGN

United Nations Languages

Language	City name	Source
Arabic	ستكهولم	UN terms
Chinese	斯德哥尔摩	UN terms
English	Stockholm	UN terms
French	Stockholm	UN terms
Russian	Стокгольм	UN terms
Spanish	Estocolmo	UN terms

Borås Lat: 57.72 | Long: 12.95

Endonym

Language	City name	Source
Swedish	Borås	UN


Göteborg Lat: 57.71 | Long: 11.98

Helsingbor Lat: 56.04 | Long: 12.72

- Endonyms
- Capitals in UN languages
- Sound files if available



Feedback



UNEGN World Geographical Names

[Geographical names](#) | [FAQ](#) | [Feedback](#) | [Contact](#)

Feedback

Your feedback

Contact information

If you would like us to respond to your feedback, please supply your contact details here. (You may remain anonymous by not supplying these details, however in this case we cannot respond to your feedback.)

First name:

Last name:

Email:

[Submit](#)

- Text box for suggestions and comments
- Fields for contact information
- Email sent to the UNGEGN Secretariat and UNGEGN Bureau



Other pages

FAQ

Frequently asked questions - FAQs

[Why do some languages not get displayed?](#)

Some languages need special fonts installed on your comp

Contact

Contact

For further information on Geographical Names activities, please contact the UNGEGN Secretariat:

- Contact email: Geonames_unsd@un.org

- UNGEGN on the UNSD web site: <http://unstats.un.org/unsd/qeoinfo/ungegn.htm>

- Contact persons:

Mr. Yacob Zewoldi
United Nations Statistics Division
Two UN Plaza DC2-1644
New York, NY 10017
Tel: (212) 963-0445
Fax: (212) 963-4569

Ms. Sibylle Marxgut
United Nations Statistics Division
Two UN Plaza DC2-1634
New York, NY 10017
Tel: (212) 963-4558
Fax: (212) 963-4569



Next steps

- Data collection and processing
 - UNGEGN experts to ensure accuracy and reliability
 - Prepare and upload the available city names
- Database maintenance and improvements
- Further application development
 - Improvement of the navigation
 - Download feature



Online version

Web access

<http://unstats.un.org/unsd/geoinfo/geonames/Default.aspx>

Login information

User name: ***tester***

Password: ***geonames***

Comments and suggestions can be sent by using the Feedback form.



Thank you !!