



Manhattan, Kansas



Syracuse, Kansas







PART OF LAKE



Massachusetts
Greenwich Fine County of Ontario

64,000 Ac.

County 7
Watkins & Flint
373,000 do.

Tioga
10 Townships
granted to the
State of Massachusetts

James Watson & Others
14,550

Watkins & Flint
58,000 Ac.
Watkins & Flint
25,000

8 1/2 Mile Some
being

80 70 60 50 40 30 20 10 5

Ithaca

Pop. 30,054



Montezuma, NY

A port on the Erie Canal, both the original 1825 build and during the enlargement in 1849, when this aqueduct over the Seneca River was built.





Downtown **Eden** in
Western New York,
outside of Buffalo

Ross Lake in
Sodom, NY, in
the Adirondacks





LAKE ONTARIO

ERIE CANAL

OSWEGO CANAL

CHAMPLAIN CANAL

ERIE CANAL

CAYUGA-SENECA CANAL

NEW YORK

PENNSYLVANIA

NEW JERSEY

LONG ISLAND SOUND



0 50 Kilometers
0 50 Miles

Erie Canalway National Heritage Corridor

Canals operating today

Nineteenth-century canals

62 Cities in New York State

Smallest: Sherrill
Oneida County, pop. 3,147

Largest: New York
Pop. 8,550,405

NYC is Five Boroughs:
Bronx, Brooklyn,
Manhattan, Queens,
Richmond (*Staten Island*)
Each borough is a NYS
county.



Buffalo

Pop. 261,025

New Locks, Erie Canal, Buffalo, N. Y.



Buffalo

Pop. 261,025



Rochester

Pop. 210,855



THE AQUEDUCT, ROCHESTER, N. Y.



Syracuse

Pop. 145,151



Utica

Pop. 62,110



© A.V. PHOTOGRAPHY 2009



New York Central Station, Rome, N.Y.

215273

Rome

Pop. 33,660

Albany

Pop.97,660



Plattsburgh

Pop. 19,949



United States Board on Geographic Names in 1906 was given the authority to determine and change place names. The following 12 principles relating to geographic names in the United States were recommended by the Board in 1933 . . .


8. Drop the “h” in “burgh.”

The Plattsburgh Post Office got its “h” back in 1951.

Binghamton

Pop. 46,996

The confluence of the Chenango and Susquehanna Rivers



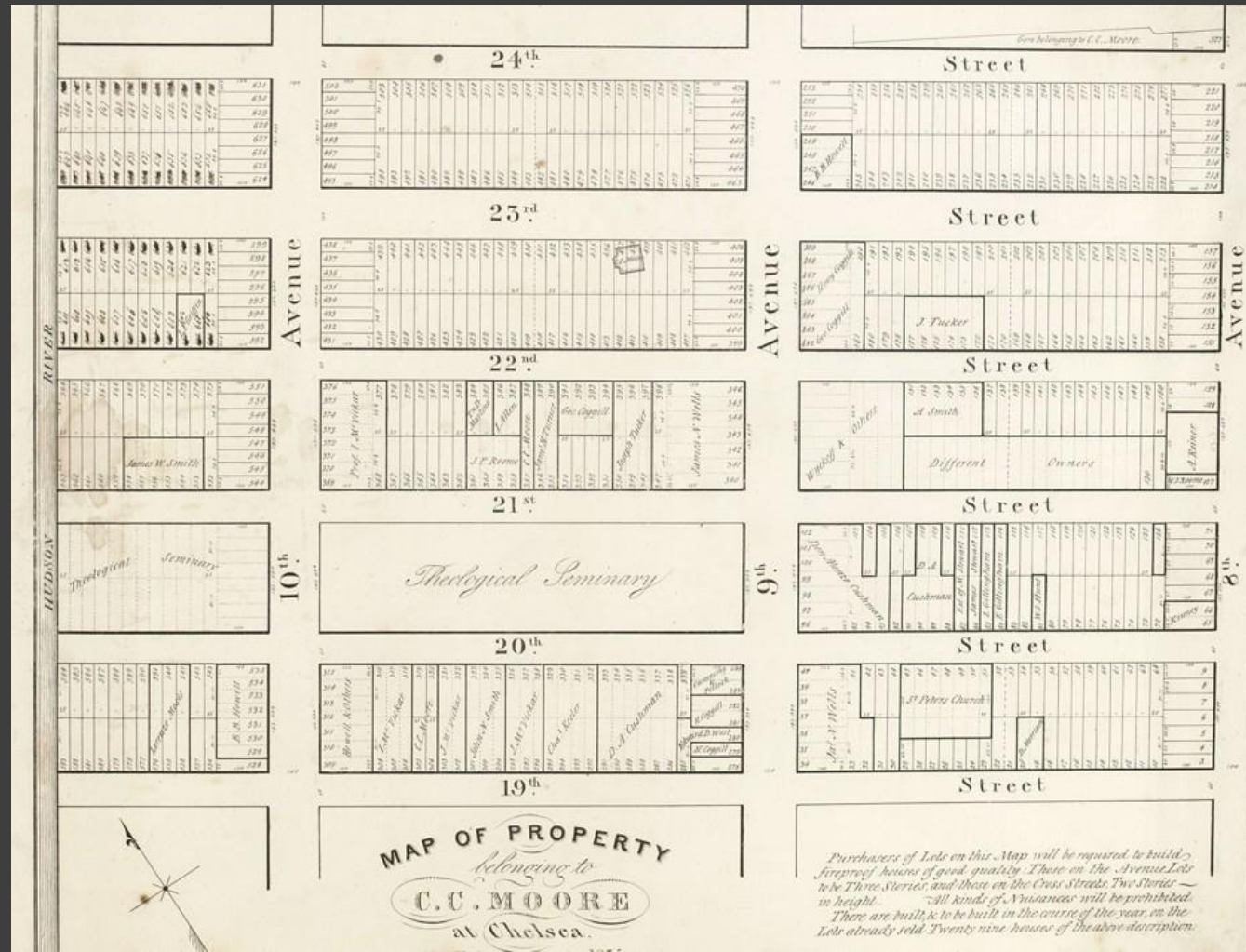
New York

Pop. 8,550,405



Who standardized city street names in New York City?

The grid was imposed in 1811.



Numbering Instead of Naming Street Names

Who standardized city streets in New York State?

NYS Streets

NYS GIS Program Office

Document Description

This document contains the attribute field names and descriptions for the NYS GIS Program Office's *NYS Streets* layer. Appendix A includes a list of valid Field Domains and additional descriptive information for Field Names in bold.

Document Last Updated: 10/19/2016

StreetSegment

Field Name	Field Type	Field Length	Field Description	Domain Names
OBJECT_ID	OID	-	Unique feature record number.	N/A
Shape	Geometry	-	Shape description, automatically assigned.	
DateModified	Date	-	Last modified date.	N/A
NYSSStreetID	Integer	-	Unique ID of NYS Streets.	N/A
LeftFromAddress	String	11	The address on the left side of the NYS Streets linestring corresponding to the FROM node of the linestring.	N/A
LeftToAddress	String	11	The address on the left side of the NYS Streets linestring corresponding to the TO node of the linestring.	N/A

The most popular street names in New York State


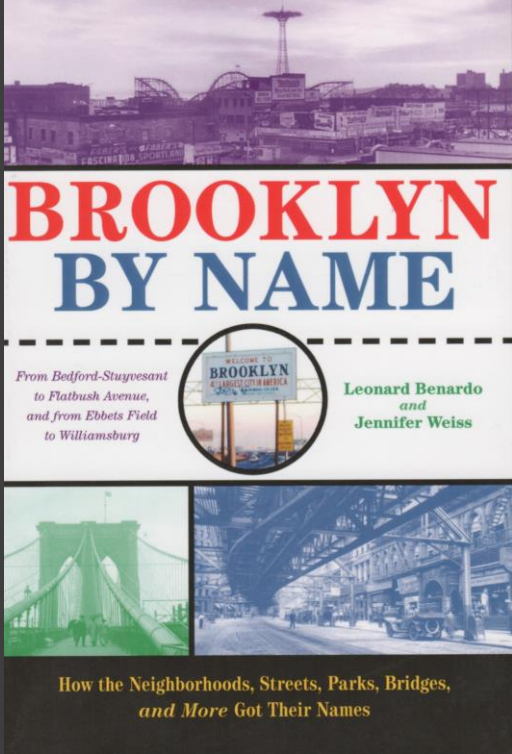
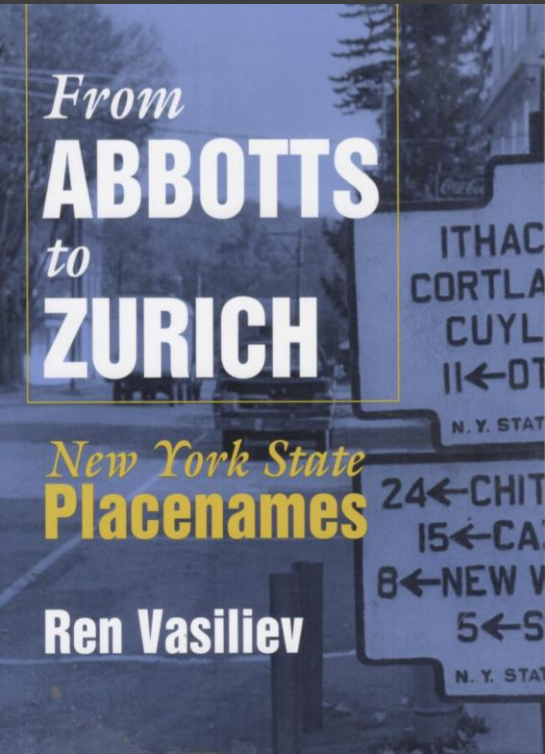
Park	451
Maple	314
Lake	292
Sunset	245
Pine	243
Main	228
Oak	222
North	210
First/ 1st	203
River	202



NORWAY	14 MI.
PARIS	15 MI.
DENMARK	23 MI.
NAPLES	23 MI.
SWEDEN	25 MI.
POLAND	27 MI.
MEXICO	37 MI.
PERU	46 MI.
CHINA	94 MI.

Signpost in Maine, but New York State has all of these place names, also.

Further Reading



And everything in the sources in these books.

*Definitions**

** From Merriam-Webster Unabridged*

URBAN

: of, relating to, characteristic of, or constituting a city

CITY

d: a usually large or important municipality in the U.S. governed under a charter granted by the state

